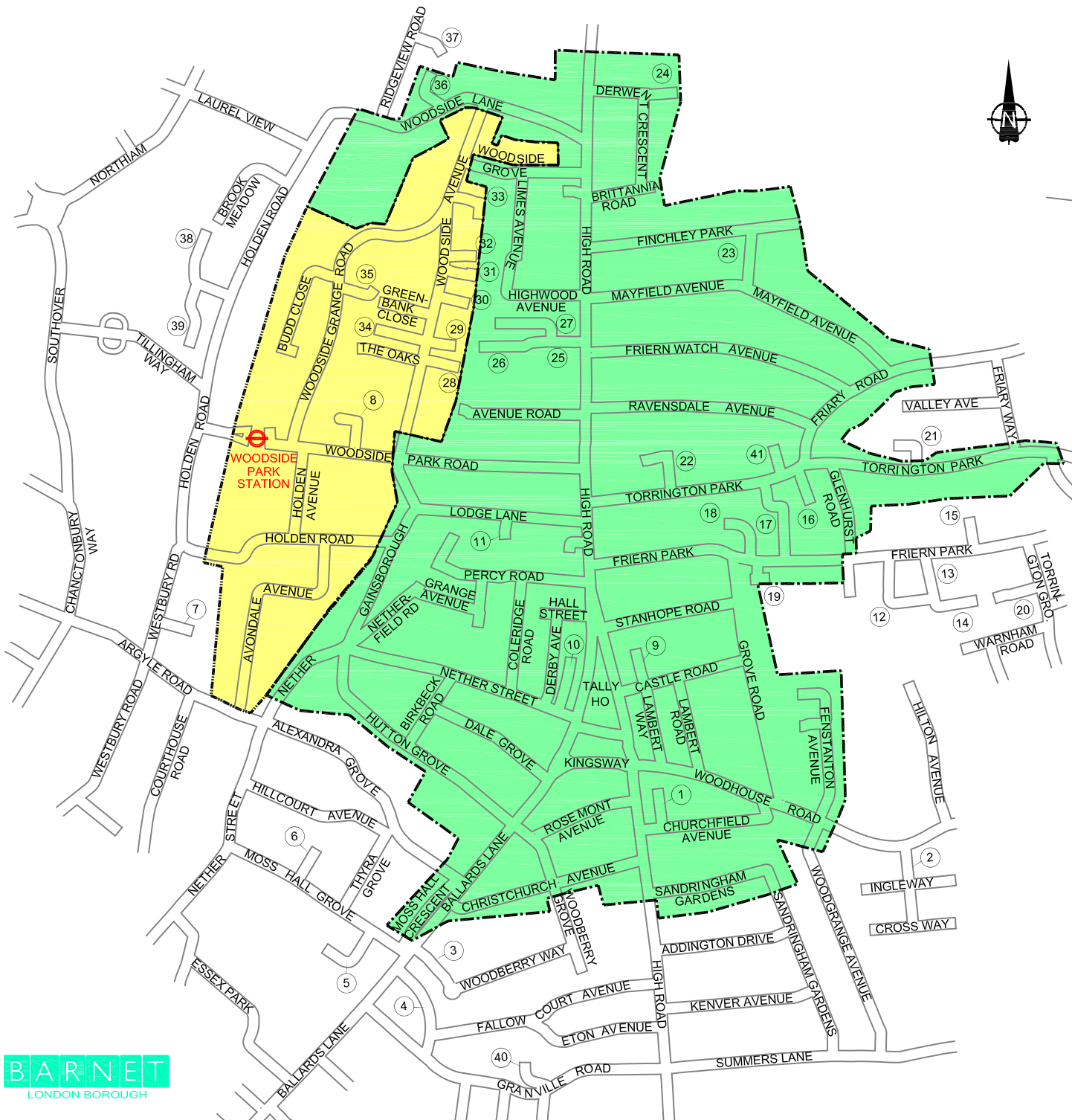


NORTH FINCHLEY CONTROLLED PARKING ZONE





BARNET
LONDON BOROUGH

Road Index:-

- | | | | |
|----------------------|------------------------|-----------------------|----------------------|
| 1. Churchfield Way | 11. Albert Street | 21. Copwood Close | 31. Squirrels Close |
| 2. School Way | 12. Cardrew Avenue | 22. Fairfield Close | 32. Little Cedars |
| 3. Woodberry Gardens | 13. Torrington Avenue | 23. Lynton Avenue | 33. Claire Court |
| 4. Montrose Crescent | 14. Cardrew Close | 24. Coniston Close | 34. Nansen Village |
| 5. Burnbrae Close | 15. Rose Bank Close | 25. Fredericks Place | 35. Grange Way |
| 6. Mossborough Close | 16. Welbeck Close | 26. Theobalds Avenue | 36. Croft Mews |
| 7. Springfield Close | 17. Okehampton Close | 27. Whittington Mews | 37. Charnwood Place |
| 8. Ashbourne Close | 18. Victoria Grove | 28. Cliveden Close | 38. Guildown Avenue |
| 9. Castle Mews | 19. Northwood Gardens | 29. Sonia Gardens | 39. Lorian Close |
| 10. Regent Close | 20. St. Michaels Close | 30. St. Andrews Close | 40. Graywood Court |
| | | | 41. Torrington Close |

KEY:-

-  Existing All Day Zone
Operates Mon - Sat 9am - 5pm
-  Existing One Hour Zone
Operates Mon - Fri 2pm - 3pm